

HD 3 | Rep. Rick West

The ideal district population, **38,939**, is based on the latest population estimate. **HD 3** has **38,665** people, which is **-0.7%** from the ideal. **3%** of the people in the district are new constituents.

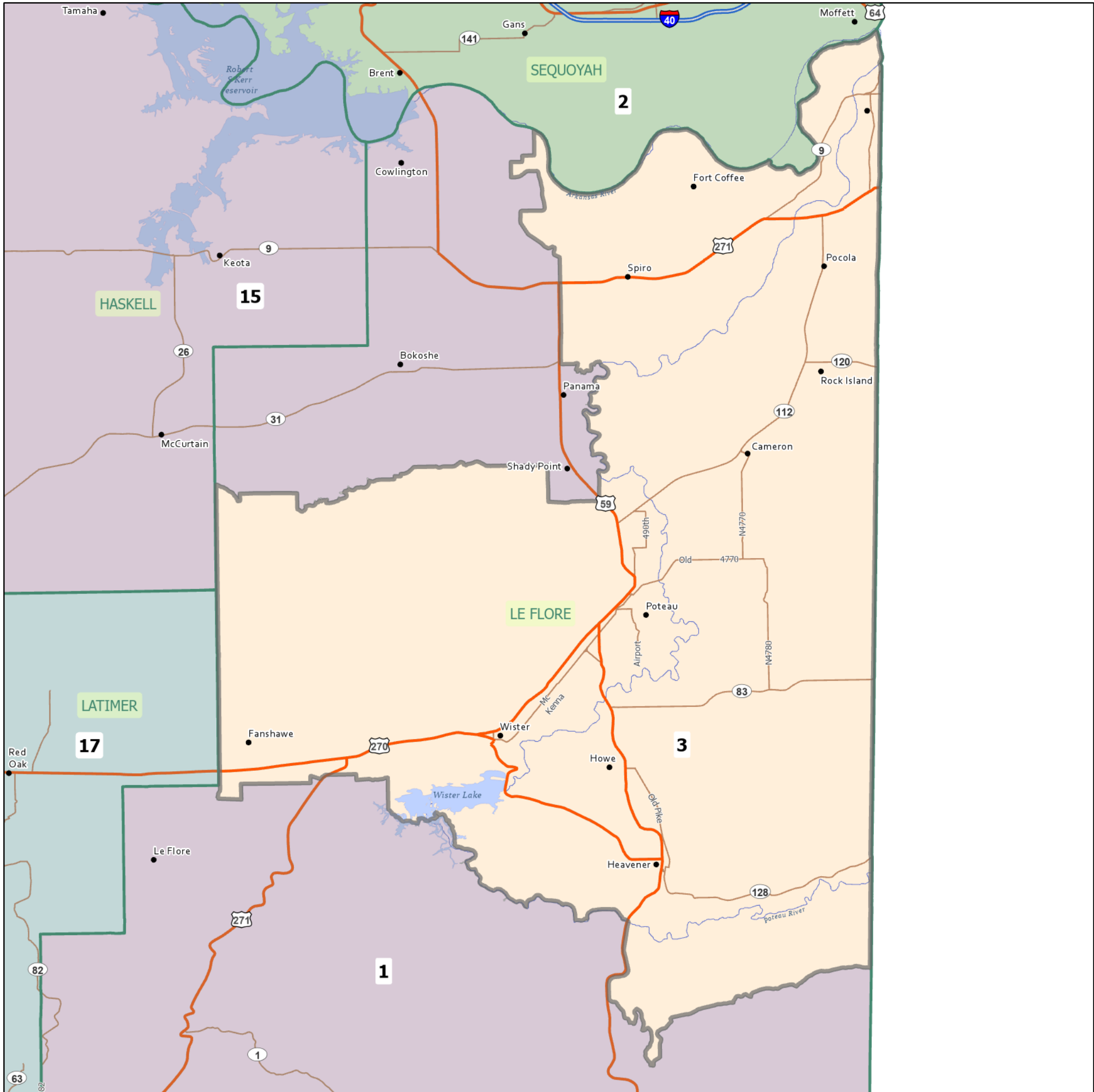
- 17% of the district is American Indian and Alaskan Native, alone or in combination with one or more other races.
- 0.87% of the district is Asian, alone or in combination with one or more other races.
- 2.75% of the district is Black or African American, alone or in combination with one or more other races.
- 0.05% of the district is Native Hawaiian and other Pacific Islander, alone or in combination with one or more other races.
- 72.3% of the district is non-Hispanic white.
- 2.66% of the district is some other race or ethnicity.
- 7.96% of the district is of Hispanic or Latino origin.

Area: 655 square miles
Perimeter: 173 miles

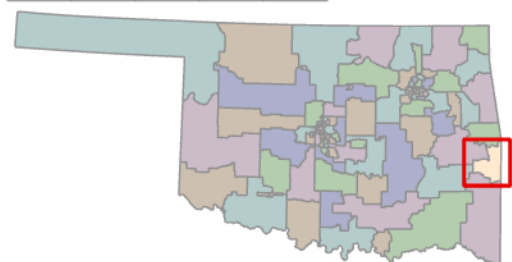
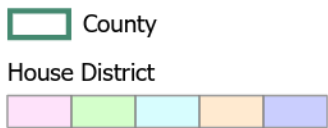
Counties
(* indicates partial county)
Le Flore*

Cities
Arkoma, Cameron, Fanshawe, Fort Coffee, Heavener, Howe, Pocola, Poteau, Rock Island, Spiro, Wister

School Districts
Arkoma, Cameron, Fanshawe, Heavener, Hodgen, Howe, McCurtain, Monroe, Panama, Pocola, Poteau, Spiro, Wister



1 inch equals 4 miles



5/19/2021
Data: U.S. Census Bureau, 2015-2019 American Community Survey. ACS data are based on a sample and are subject to sampling variability. Each estimate has a margin of error. The sum of the racial categories sometimes does not equal 100% because of rounding and because survey participants can select more than one racial category. Hispanic origin is of any race.

