

HD 33 | Rep. John Talley

The ideal district population, **38,939**, is based on the latest population estimate. **HD 33** has **38,827** people, which is **-0.29%** from the ideal. **13%** of the people in the district are new constituents.

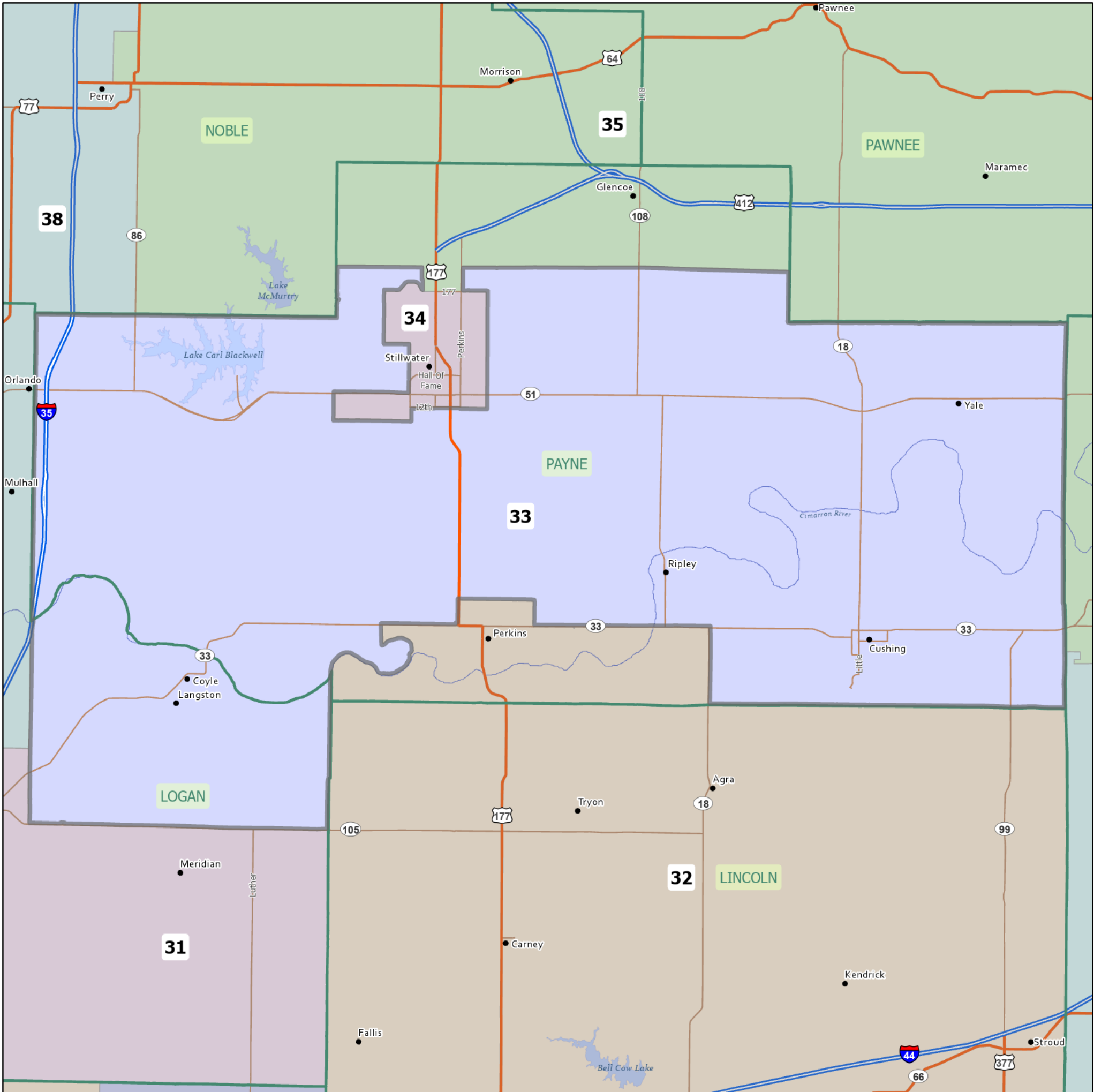
- 8.9% of the district is American Indian and Alaskan Native, alone or in combination with one or more other races.
- 3.03% of the district is Asian, alone or in combination with one or more other races.
- 7.06% of the district is Black or African American, alone or in combination with one or more other races.
- 0.11% of the district is Native Hawaiian and other Pacific Islander, alone or in combination with one or more other races.
- 77.16% of the district is non-Hispanic white.
- 0.74% of the district is some other race or ethnicity.
- 4.42% of the district is of Hispanic or Latino origin.

Area: 646 square miles
Perimeter: 161 miles

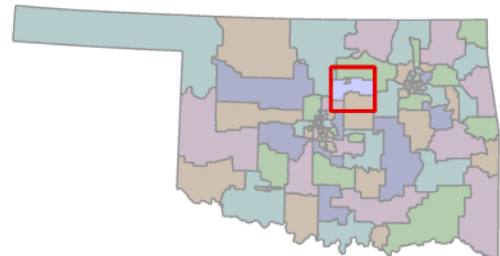
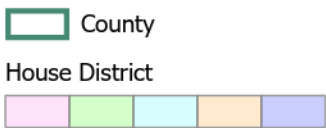
Counties
(* indicates partial county)
Logan*, Payne*

Cities
Coyle, Cushing, Drumright, Langston, Ripley, Stillwater, Yale

School Districts
Coyle, Cushing, Drumright, Glencoe, Guthrie, Morrison, Mulhall-Orlando, Oak Grove, Oilton, Perkins-Tryon, Ripley, Stillwater, Yale



1 inch equals 4 miles



5/19/2021

Data: U.S. Census Bureau, 2015-2019 American Community Survey. ACS data are based on a sample and are subject to sampling variability. Each estimate has a margin of error. The sum of the racial categories sometimes does not equal 100% because of rounding and because survey participants can select more than one racial category. Hispanic origin is of any race.

