

HD 65 | Rep. Toni Hasenbeck

The ideal district population, **38,939**, is based on the latest population estimate. **HD 65** has **38,714** people, which is **-0.58%** from the ideal. **45%** of the people in the district are new constituents.

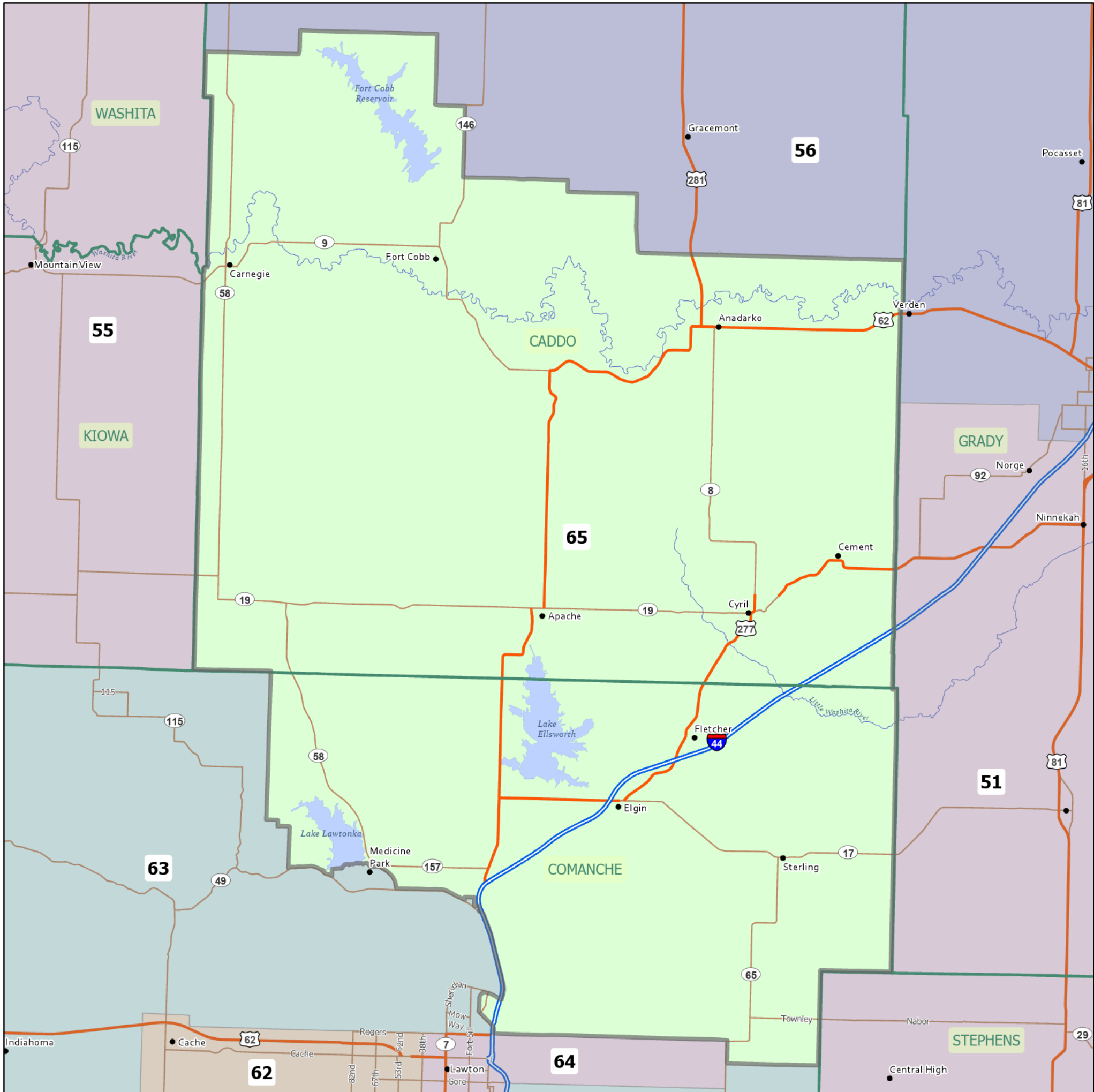
- 22.47% of the district is American Indian and Alaskan Native, alone or in combination with one or more other races.
- 1.88% of the district is Asian, alone or in combination with one or more other races.
- 8.37% of the district is Black or African American, alone or in combination with one or more other races.
- 0.43% of the district is Native Hawaiian and other Pacific Islander, alone or in combination with one or more other races.
- 61.02% of the district is non-Hispanic white.
- 2.27% of the district is some other race or ethnicity.
- 9.9% of the district is of Hispanic or Latino origin.

Area: 987 square miles
Perimeter: 151 miles

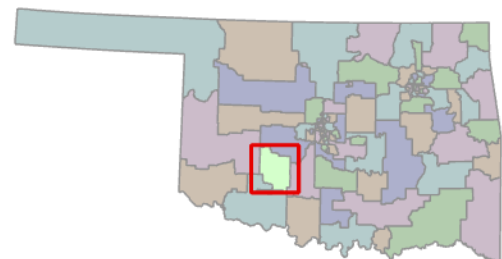
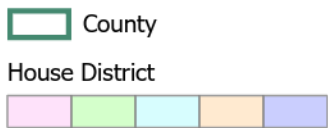
Counties
(* indicates partial county)
Caddo*, Comanche*

Cities
Anadarko, Apache, Carnegie, Cement, Cyril, Elgin, Fletcher, Fort Cobb, Lawton, Sterling

School Districts
Anadarko, Binger-Oney, Boone-Apache, Carnegie, Cement, Central High, Cyril, Elgin, Fletcher, Fort Cobb-Broxtown, Hydro-Eakly, Lawton, Sterling, Verden



1 inch equals 4 miles



5/19/2021
Data: U.S. Census Bureau, 2015-2019 American Community Survey. ACS data are based on a sample and are subject to sampling variability. Each estimate has a margin of error. The sum of the racial categories sometimes does not equal 100% because of rounding and because survey participants can select more than one racial category. Hispanic origin is of any race.

