

# HD 72 | Rep. Monroe Nichols

The ideal district population, **38,939**, is based on the latest population estimate. **HD 72** has **38,707** people, which is **-0.6%** from the ideal. **29%** of the people in the district are new constituents.

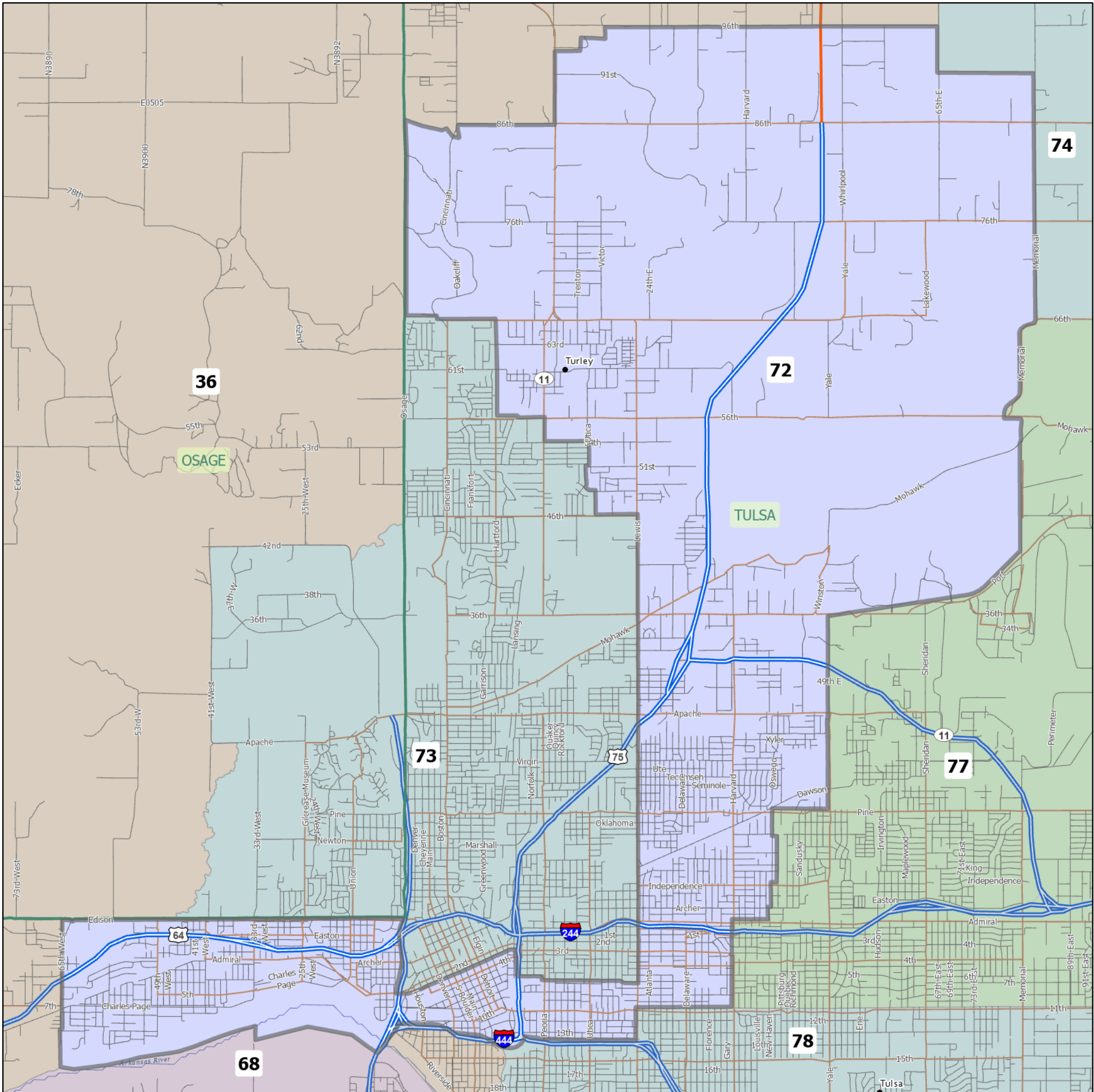
- 12.9% of the district is American Indian and Alaskan Native, alone or in combination with one or more other races.
- 2.15% of the district is Asian, alone or in combination with one or more other races.
- 19.02% of the district is Black or African American, alone or in combination with one or more other races.
- 0.27% of the district is Native Hawaiian and other Pacific Islander, alone or in combination with one or more other races.
- 46.03% of the district is non-Hispanic white.
- 11.64% of the district is some other race or ethnicity.
- 22.43% of the district is of Hispanic or Latino origin.

Area: 44 square miles  
Perimeter: 49 miles

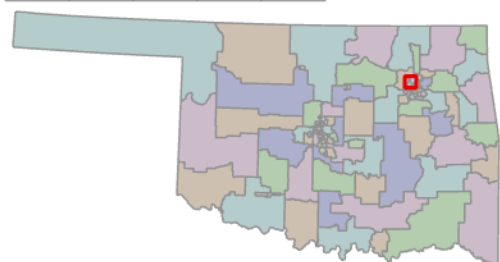
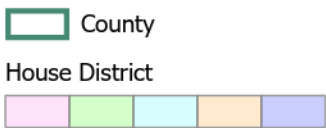
**Counties**  
(\* indicates partial county)  
Tulsa\*

**Cities**  
Owasso, Tulsa, Turley

**School Districts**  
Owasso, Sand Springs, Sperry, Tulsa



1 inch equals 1 miles



5/19/2021

Data: U.S. Census Bureau, 2015-2019 American Community Survey. ACS data are based on a sample and are subject to sampling variability. Each estimate has a margin of error. The sum of the racial categories sometimes does not equal 100% because of rounding and because survey participants can select more than one racial category. Hispanic origin is of any race.

