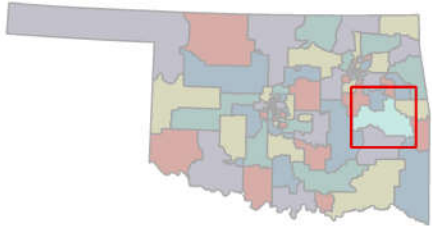
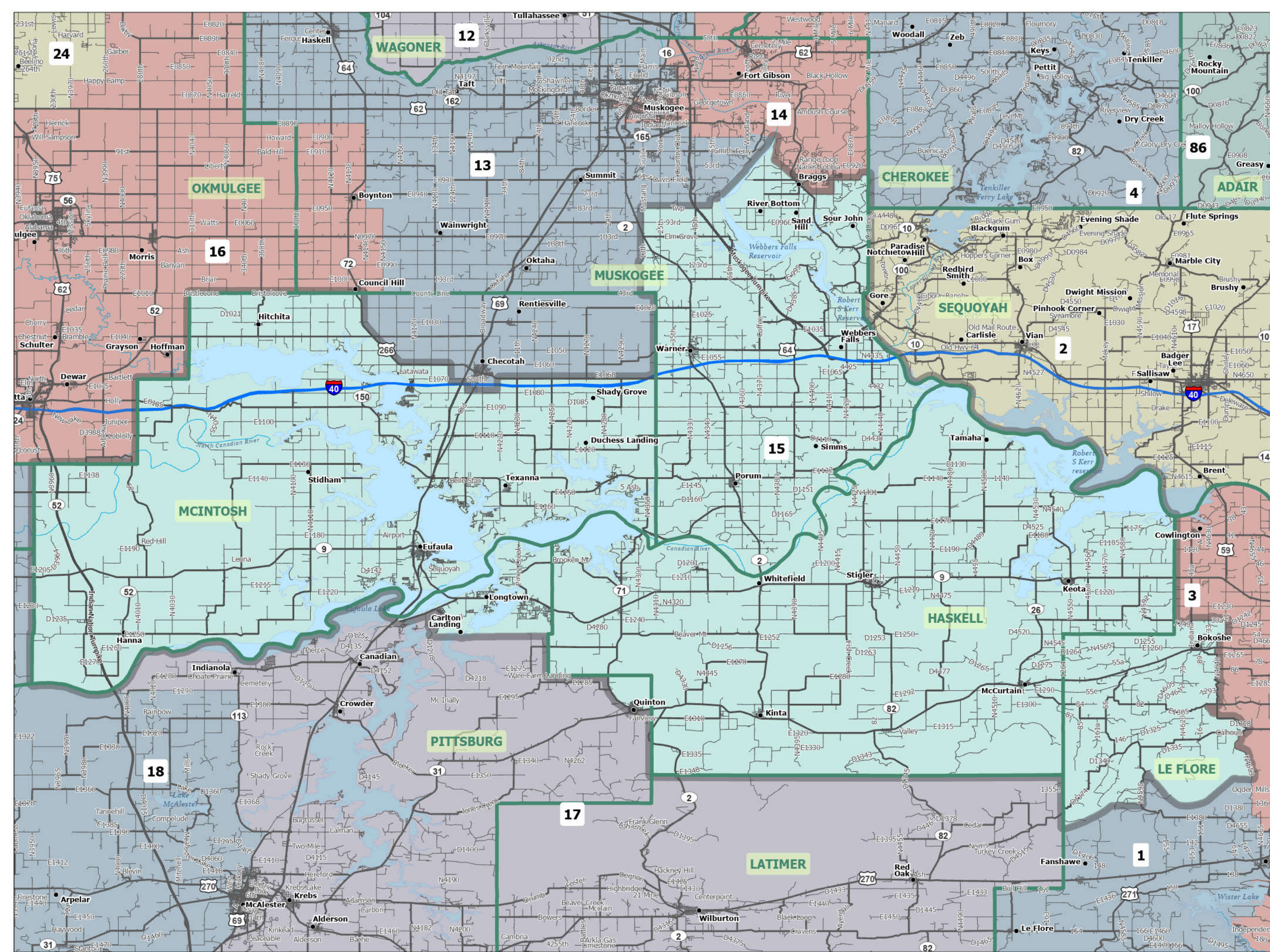
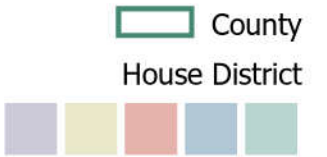


# House District 15 2022-2031

1,721 square miles  
1 inch equals 6.24 miles



Oklahoma House of Representatives  
Redistricting Office  
10/28/2021

Data: 2020 Census State Redistricting Data  
(Public Law 94-171) Summary File.  
Prepared by the U.S. Census Bureau, 2021.  
ODOT, Esri, OU CSA, OWRB.