

House District 1 | 2022–2031

The ideal district population, **39,202**, is based on the 2020 Census.
HD 1 has **38,865** people, which is **-0.86%** from the ideal.
11.33% of the people in the district are new constituents.

25.74% of the district is American Indian and Alaskan Native, alone or in combination with one or more other races.
 0.67% of the district is Asian, alone or in combination with one or more other races.
 9.28% of the district is Black or African American, alone or in combination with one or more other races.
 1.25% of the district is Native Hawaiian or other Pacific Islander, alone or in combination with one or more other races.
 59.64% of the district is non-Hispanic white.
 3.73% of the district is some other race or ethnicity.
 5.62% of the district is of Hispanic or Latino origin.

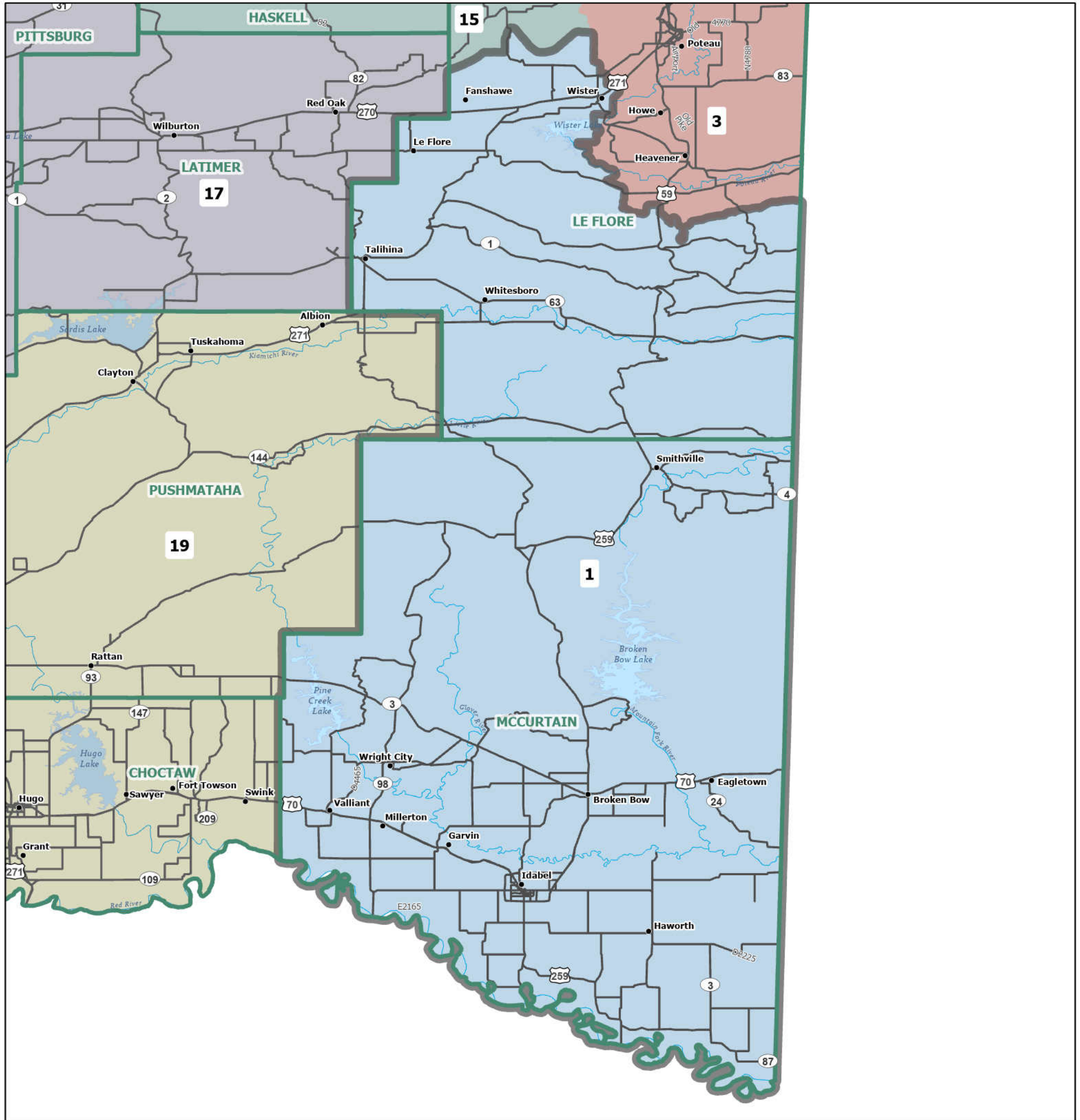
Counties: Le Flore, McCurtain

Cities: Broken Bow, Eagletown, Fanshawe, Garvin, Golden, Haworth, Hochatown, Idabel, Le Flore, Millerton, Smithville, Talihina, Valliant, Whitesboro, Wister, Wright City

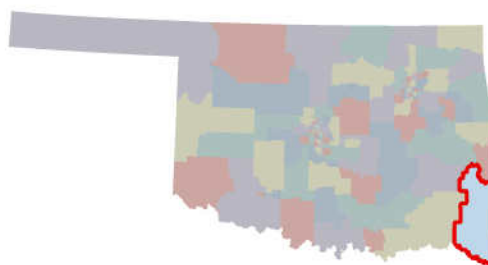
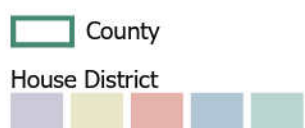
School Districts: Battiest, Broken Bow, Denison, Eagletown, Fanshawe, Forest Grove, Glover, Haworth, Heavener, Hodgen, Holly Creek, Idabel, LeFlore, Lukfata, Panama, Smithville, Talihina, Valliant, Whitesboro, Wister, Wright City

Senate Districts: 5

Congressional Districts: 2



Area: 2,768 square miles
 1 inch equals 9.69 miles



10/29/2021
 Data: 2020 Census State Redistricting Data (Public Law 94-171)
 Summary File. Prepared by the U.S. Census Bureau, 2021.
 ODOT, Esri, OU CSA, OWRB.

